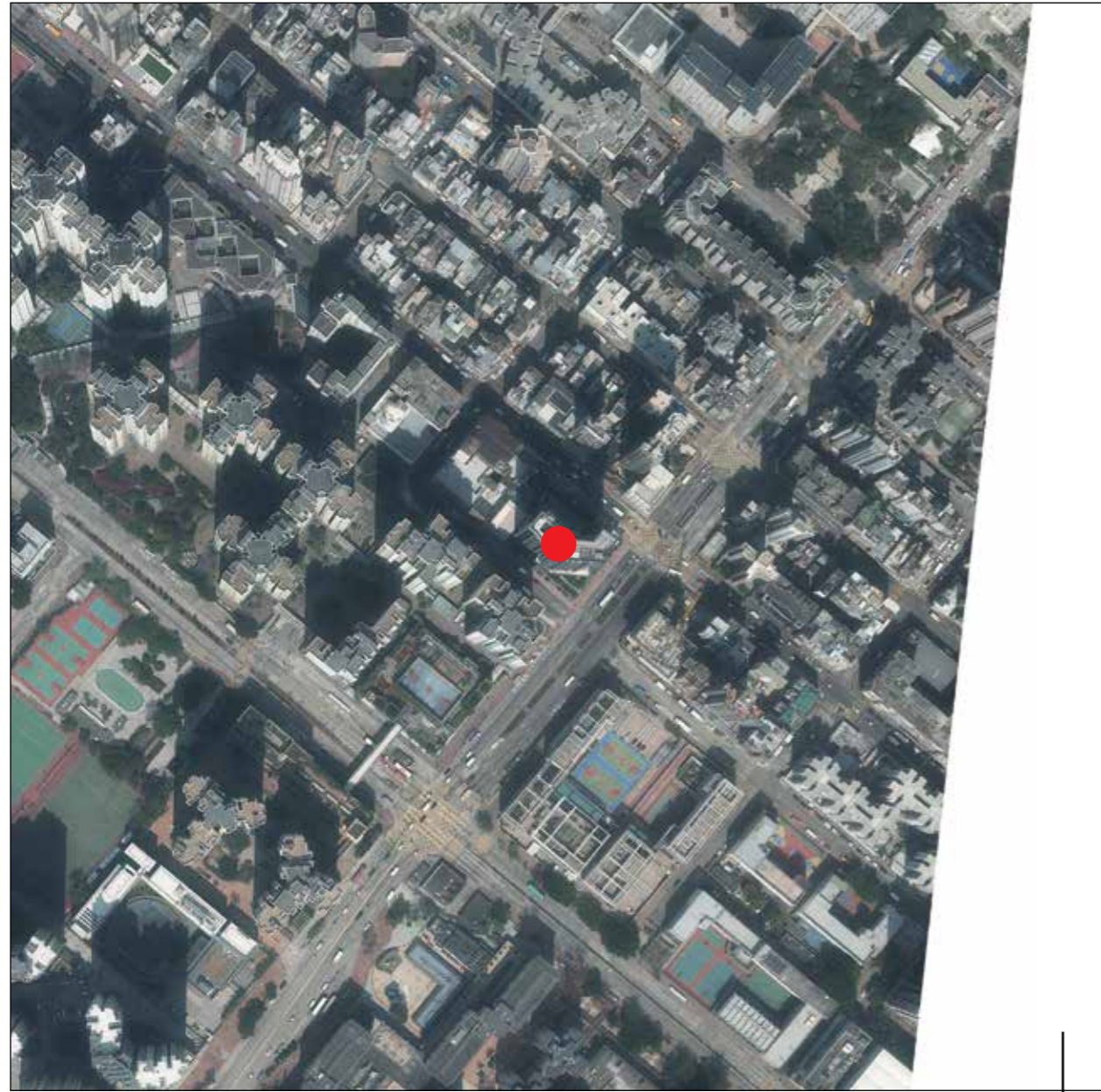


7 AERIAL PHOTOGRAPH OF THE DEVELOPMENT 發展項目的鳥瞰照片



● Location of the Development
發展項目的位置

This blank area falls outside the coverage of the Aerial Photograph
鳥瞰照片並不覆蓋本空白範圍



Survey and Mapping Office, Lands Department, The Government of HKSAR © Copyright reserved – reproduction by permission only.

香港特別行政區政府地政總署測繪處 © 版權所有，未經許可，不得複製。

Adopted from part of the aerial photograph taken by the Survey and Mapping Office of the Lands Department at a flying height of 6,900 feet, Photo No. E195408C, dated 1 March 2023.

摘錄自地政總署測繪處在6,900呎的飛行高度拍攝之鳥瞰照片，照片編號E195408C，飛行日期：2023年3月1日。

Notes:

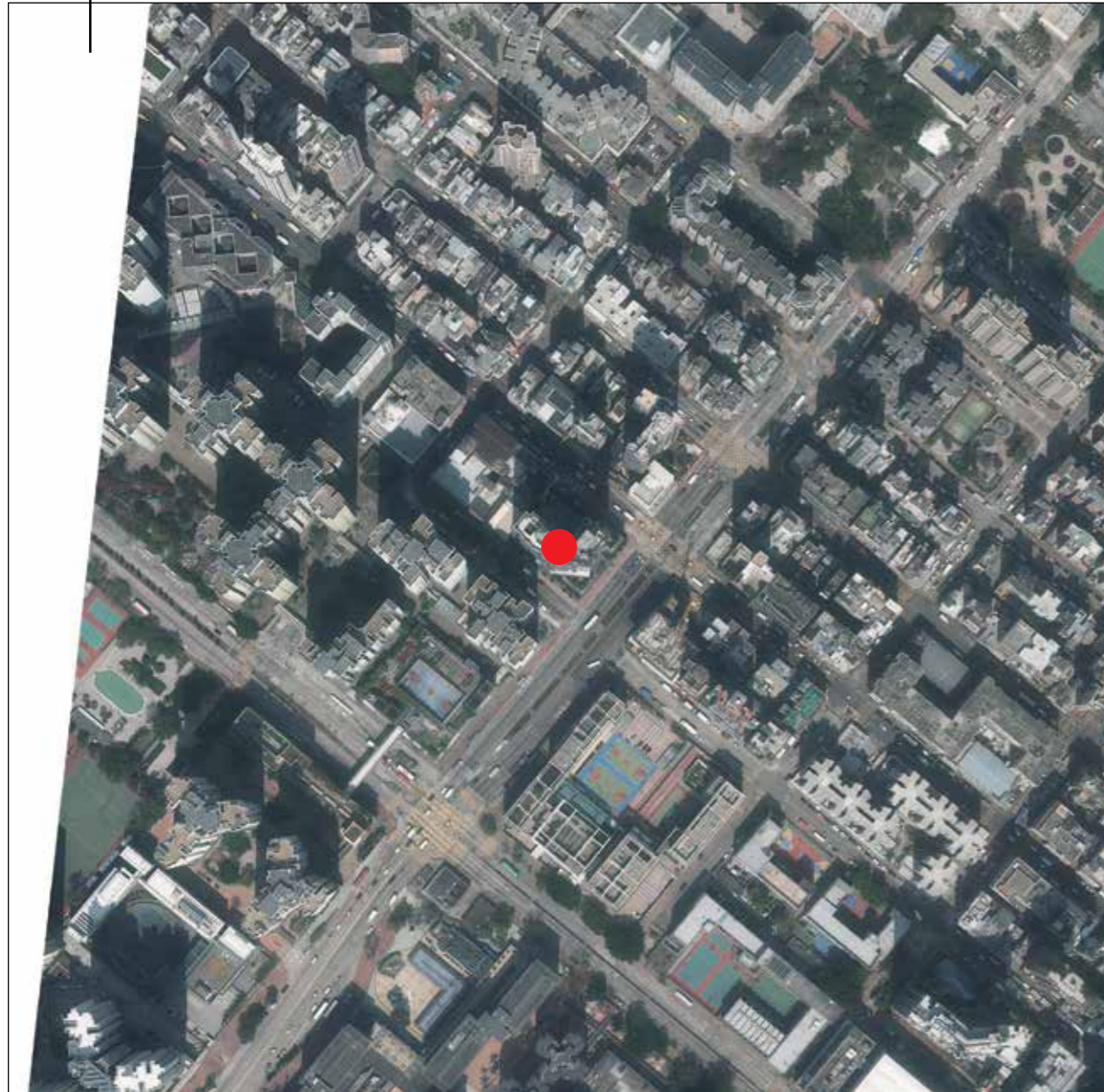
1. Due to technical reasons, this aerial photograph has shown more than the area required under the Residential Properties (First-hand Sales) Ordinance (Cap.621).
2. Copy of the aerial photograph of the Development is available for free inspection at the sales office during its opening hours.
3. The location plan may show more than the area required under the Residential Properties (First-hand Sales) Ordinance due to the technical reason that the boundary of the Development is irregular.

備註：

1. 因技術性問題，此鳥瞰照片所顯示的範圍超過《一手住宅物業銷售條例》(第621章)的規定。
2. 發展項目的鳥瞰照片之副本可於售樓處開放時間內供免費查閱。
3. 由於發展項目的邊界不規則的技術原因，此位置圖所顯示的範圍可能超過《一手住宅物業銷售條例》所規定的範圍。

7 AERIAL PHOTOGRAPH OF THE DEVELOPMENT 發展項目的鳥瞰照片

This blank area falls outside the coverage of the Aerial Photograph
鳥瞰照片並不覆蓋本空白範圍



● Location of the Development
發展項目的位置



Survey and Mapping Office, Lands Department, The Government of HKSAR © Copyright reserved – reproduction by permission only.

香港特別行政區政府地政總署測繪處 © 版權所有，未經許可，不得複製。

Adopted from part of the aerial photograph taken by the Survey and Mapping Office of the Lands Department at a flying height of 6,900 feet, Photo No. E195407C, dated 1 March 2023.

摘錄自地政總署測繪處在6,900呎的飛行高度拍攝之鳥瞰照片，照片編號E195407C，飛行日期：2023年3月1日。


Notes:

1. Due to technical reasons, this aerial photograph has shown more than the area required under the Residential Properties (First-hand Sales) Ordinance (Cap.621).
2. Copy of the aerial photograph of the Development is available for free inspection at the sales office during its opening hours.
3. The location plan may show more than the area required under the Residential Properties (First-hand Sales) Ordinance due to the technical reason that the boundary of the Development is irregular.

備註：

1. 因技術性問題，此鳥瞰照片所顯示的範圍超過《一手住宅物業銷售條例》(第621章)的規定。
2. 發展項目的鳥瞰照片之副本可於售樓處開放時間內供免費查閱。
3. 由於發展項目的邊界不規則的技術原因，此位置圖所顯示的範圍可能超過《一手住宅物業銷售條例》所規定的範圍。

7 AERIAL PHOTOGRAPH OF THE DEVELOPMENT 發展項目的鳥瞰照片



● Location of the Development
發展項目的位置



Survey and Mapping Office, Lands Department, The Government of HKSAR © Copyright reserved – reproduction by permission only.

香港特別行政區政府地政總署測繪處 © 版權所有，未經許可，不得複製。

Adopted from part of the aerial photograph taken by the Survey and Mapping Office of the Lands Department at a flying height of 6,900 feet, Photo No. E197237C, dated 2 March 2023.

摘錄自地政總署測繪處在6,900呎的飛行高度拍攝之鳥瞰照片，照片編號E197237C，飛行日期：2023年3月2日。

Notes:

1. Due to technical reasons, this aerial photograph has shown more than the area required under the Residential Properties (First-hand Sales) Ordinance (Cap.621).
2. Copy of the aerial photograph of the Development is available for free inspection at the sales office during its opening hours.
3. The location plan may show more than the area required under the Residential Properties (First-hand Sales) Ordinance due to the technical reason that the boundary of the Development is irregular.

備註：

1. 因技術性問題，此鳥瞰照片所顯示的範圍超過《一手住宅物業銷售條例》(第621章)的規定。
2. 發展項目的鳥瞰照片之副本可於售樓處開放時間內供免費查閱。
3. 由於發展項目的邊界不規則的技術原因，此位置圖所顯示的範圍可能超過《一手住宅物業銷售條例》所規定的範圍。

7 AERIAL PHOTOGRAPH OF THE DEVELOPMENT 發展項目的鳥瞰照片



● Location of the Development
發展項目的位置



Survey and Mapping Office, Lands Department, The Government of HKSAR © Copyright reserved – reproduction by permission only.

香港特別行政區政府地政總署測繪處 © 版權所有，未經許可，不得複製。

Adopted from part of the aerial photograph taken by the Survey and Mapping Office of the Lands Department at a flying height of 6,900 feet, Photo No. E197236C, dated 2 March 2023.

摘錄自地政總署測繪處在6,900呎的飛行高度拍攝之鳥瞰照片，照片編號E197236C，飛行日期：2023年3月2日。

Notes:

1. Due to technical reasons, this aerial photograph has shown more than the area required under the Residential Properties (First-hand Sales) Ordinance (Cap.621).
2. Copy of the aerial photograph of the Development is available for free inspection at the sales office during its opening hours.
3. The location plan may show more than the area required under the Residential Properties (First-hand Sales) Ordinance due to the technical reason that the boundary of the Development is irregular.

備註：

1. 因技術性問題，此鳥瞰照片所顯示的範圍超過《一手住宅物業銷售條例》(第621章)的規定。
2. 發展項目的鳥瞰照片之副本可於售樓處開放時間內供免費查閱。
3. 由於發展項目的邊界不規則的技術原因，此位置圖所顯示的範圍可能超過《一手住宅物業銷售條例》所規定的範圍。